

AECOM

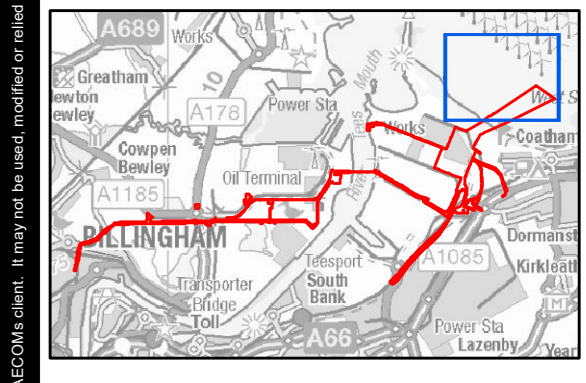
PROJECT
NET ZERO TEESSIDE PROJECT



APPLICANTS
NZT POWER LTD. AND NZNS STORAGE LTD.

KEY

- Order Limits (Site Boundary)
- Access Land



TITLE
ACCESS AND RIGHTS OF WAY PLANS
DOCUMENT REF. 4.5

REFERENCE
NET_OCT22_DCO_4.5_v5
SHEET NUMBER
DATE
OCTOBER 2022

THE NET ZERO TEESSIDE ORDER 20(X)
 REGULATION 5(2)(K) – INFRASTRUCTURE PLANNING (APPLICATIONS: PRESCRIBED FORMS AND PROCEDURES) REGULATIONS 2009
 DOCUMENT REF. 4.5

Scale @ 60:1 (2:200)

Contains Ordnance Survey Data © Crown copyright and database rights 2022 Ordnance Survey 0100031673. Contains public sector information licensed under the Open Government Licence v3.0.



AECOM

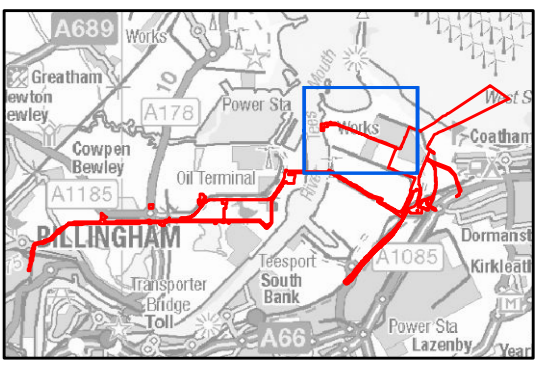
PROJECT
NET ZERO TEESIDE PROJECT

Net Zero
Teesside

APPLICANTS
NZT POWER LTD. AND NZNS STORAGE LTD.

KEY

- Order Limits (Site Boundary)
- Access Routes Details - ID
- PRoW - Teesdale Way LDR
- Private Road
- Private Track
- Access Land



THE NET ZERO TEESIDE ORDER 202[X]
REGULATION 5(2)(K) – INFRASTRUCTURE PLANNING (APPLICATIONS: PRESCRIBED FORMS AND PROCEDURES) REGULATIONS 2009
DOCUMENT REF. 4.5

TITLE
ACCESS AND RIGHTS OF WAY PLANS
DOCUMENT REF. 4.5

REFERENCE
NET_OCT22_DCO_4.5_v5

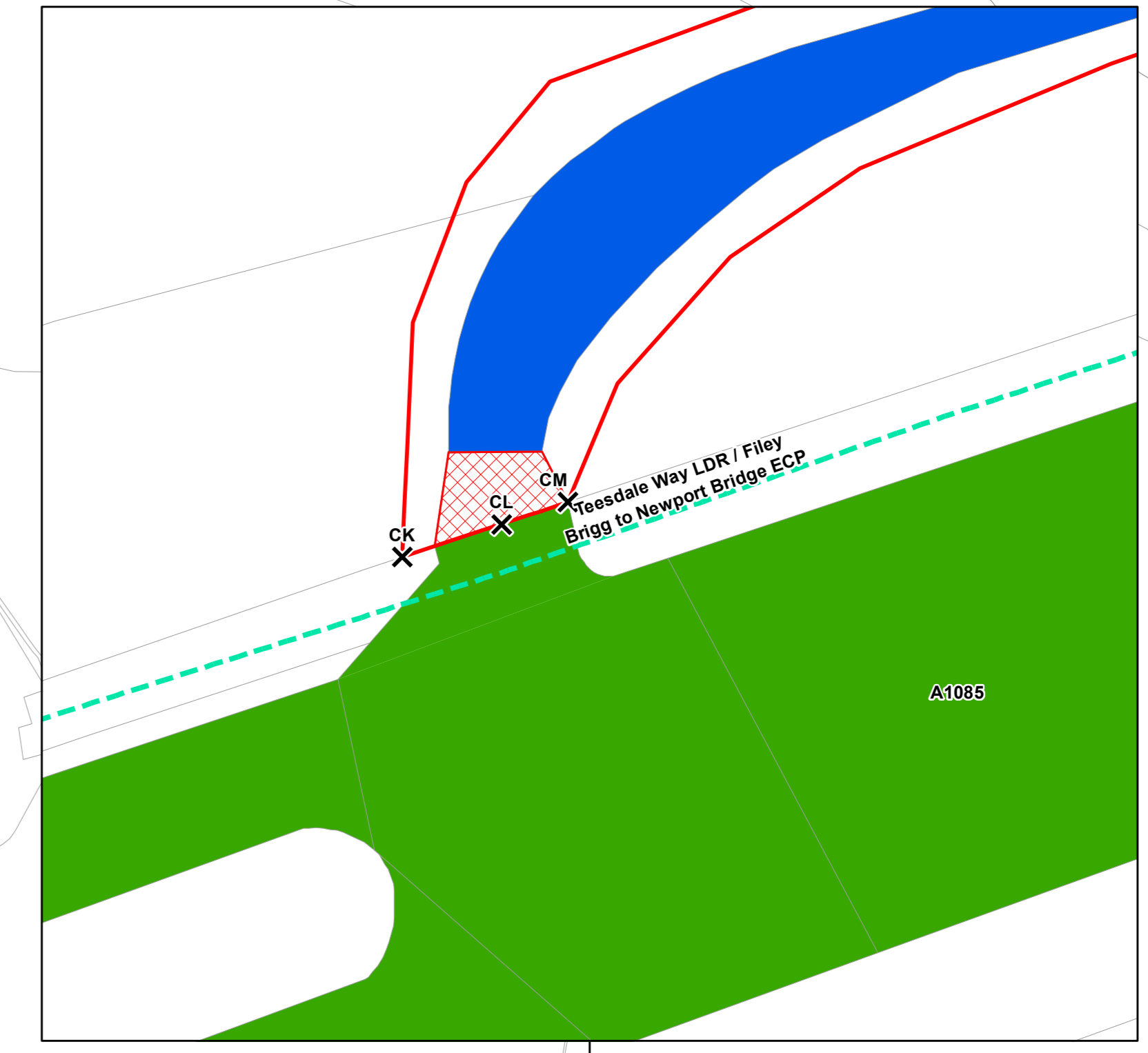
SHEET NUMBER
2 of 7

DATE
OCTOBER 2022

Scale: 0 100 200 m

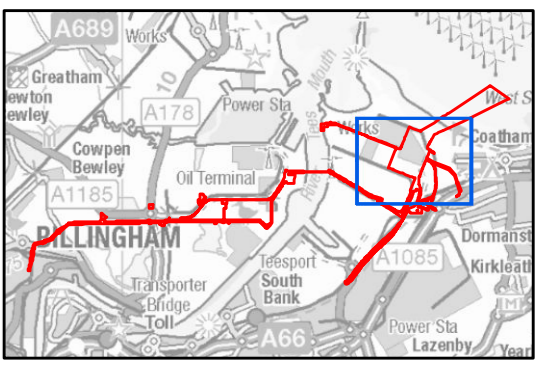
Project Management: Julia, R., Designer: C. Chubb, C. Approved: C.

Contains Ordnance Survey Data © Crown copyright and database rights 2022. Ordnance Survey 0100001673. Contains public sector information licensed under the Open Government Licence v3.0.



AECOM

- PROJECT**
NET ZERO TEESIDE PROJECT
- CLIENT**
Net Zero Teeside
- APPLICANTS**
NZT POWER LTD. AND NZNS STORAGE LTD.
- KEY**
- Order Limits (Site Boundary)
 - Access Routes Details - ID
 - PRoW - Footpath
 - PRoW - England Coast Path / Teesdale Way LDR
 - PRoW - Teesdale Way LDR
 - A Road
 - Private Road
 - Private Track
 - Railway Line
 - Private Maintenance
 - Access Land



TITLE
ACCESS AND RIGHTS OF WAY PLANS
DOCUMENT REF. 4.5

REFERENCE
NET_OCT22_DCO_4.5_v5

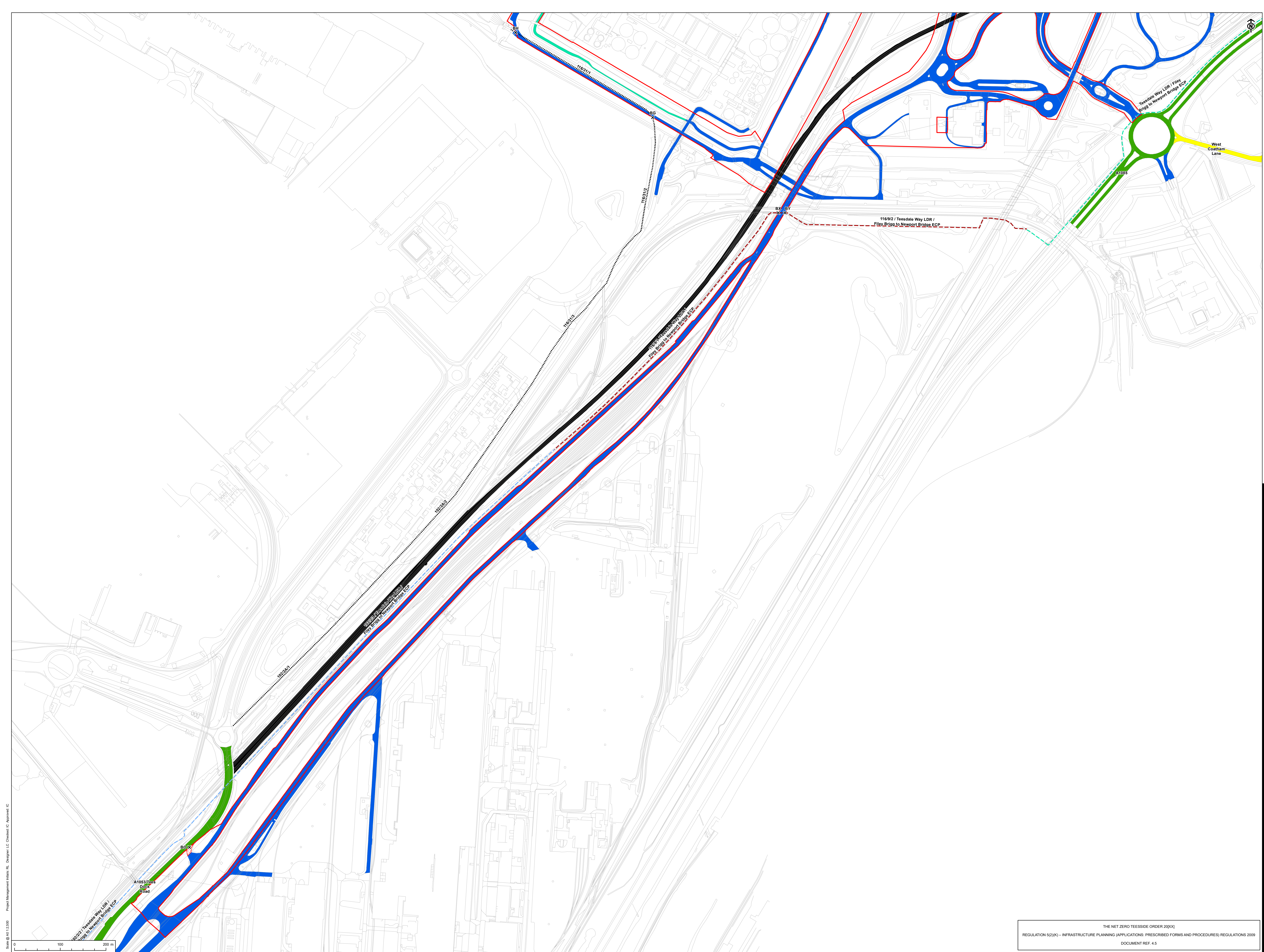
SHEET NUMBER
3 of 7

DATE
OCTOBER 2022

THE NET ZERO TEESIDE ORDER 20(X)
REGULATION 5(2)(K) – INFRASTRUCTURE PLANNING (APPLICATIONS: PRESCRIBED FORMS AND PROCEDURES) REGULATIONS 2009
DOCUMENT REF. 4.5

Scale 0 100 200 m

Project Management: John R. Douglas, CC Cheshire, CC Approved
Contains Ordnance Survey Data © Crown copyright and database rights 2022. Ordnance Survey 0100001613. Contains public sector information licensed under the Open Government Licence v3.0.



AECOM

PROJECT
NET ZERO TEESIDE PROJECT

Net Zero Teesside

APPLICANTS
NZT POWER LTD. AND NZNS STORAGE LTD.

KEY

- Order Limits (Site Boundary)
- Access Routes Details - ID
- PRoW - Footpath
- PRoW - Footpath / England Coast Path / Teesdale Way LDR
- PRoW - Bridleway / England Coast Path / Teesdale Way LDR
- PRoW - England Coast Path / Teesdale Way LDR
- A Road
- Minor Road
- Private Road
- Private Track
- Railway Line
- Private Maintenance

TITLE
ACCESS AND RIGHTS OF WAY PLANS
DOCUMENT REF. 4.5

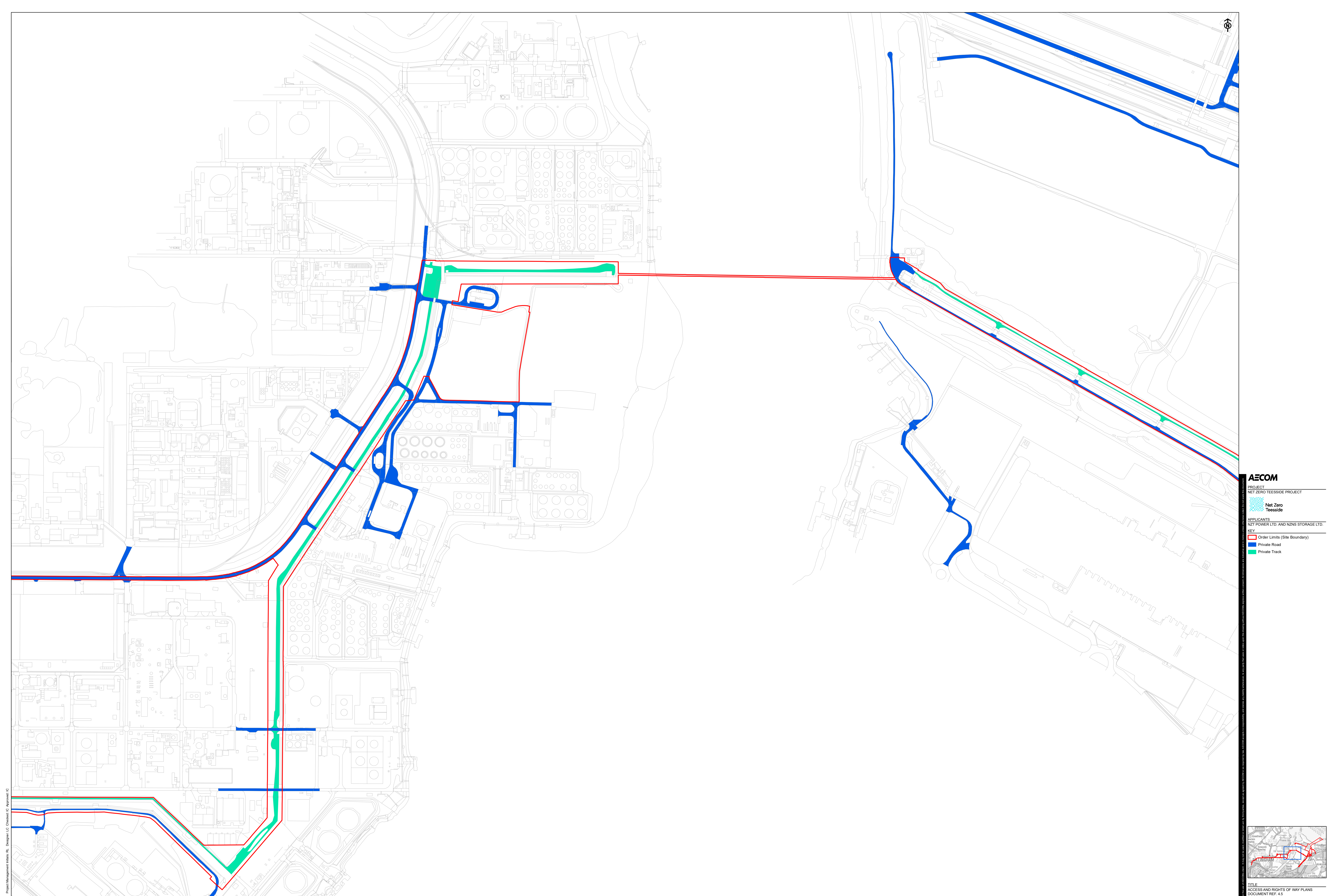
REFERENCE
NET_OCT22_DCO_4.5_v5

SHEET NUMBER
4 of 7

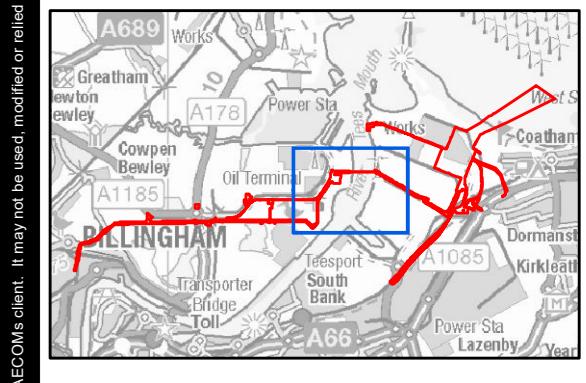
DATE
OCTOBER 2022

Project Management: Julie, R., Designer: C. Chubb, C. Approved: C.
 Scale: 1:50,000
 Contains Ordnance Survey Data © Crown copyright and database rights 2022. Ordnance Survey 0100001613. Contains public sector information licensed under the Open Government Licence v3.0.

THE NET ZERO TEESIDE ORDER 202[X]
 REGULATION 5(2)(K) – INFRASTRUCTURE PLANNING (APPLICATIONS: PRESCRIBED FORMS AND PROCEDURES) REGULATIONS 2009
 DOCUMENT REF. 4.5

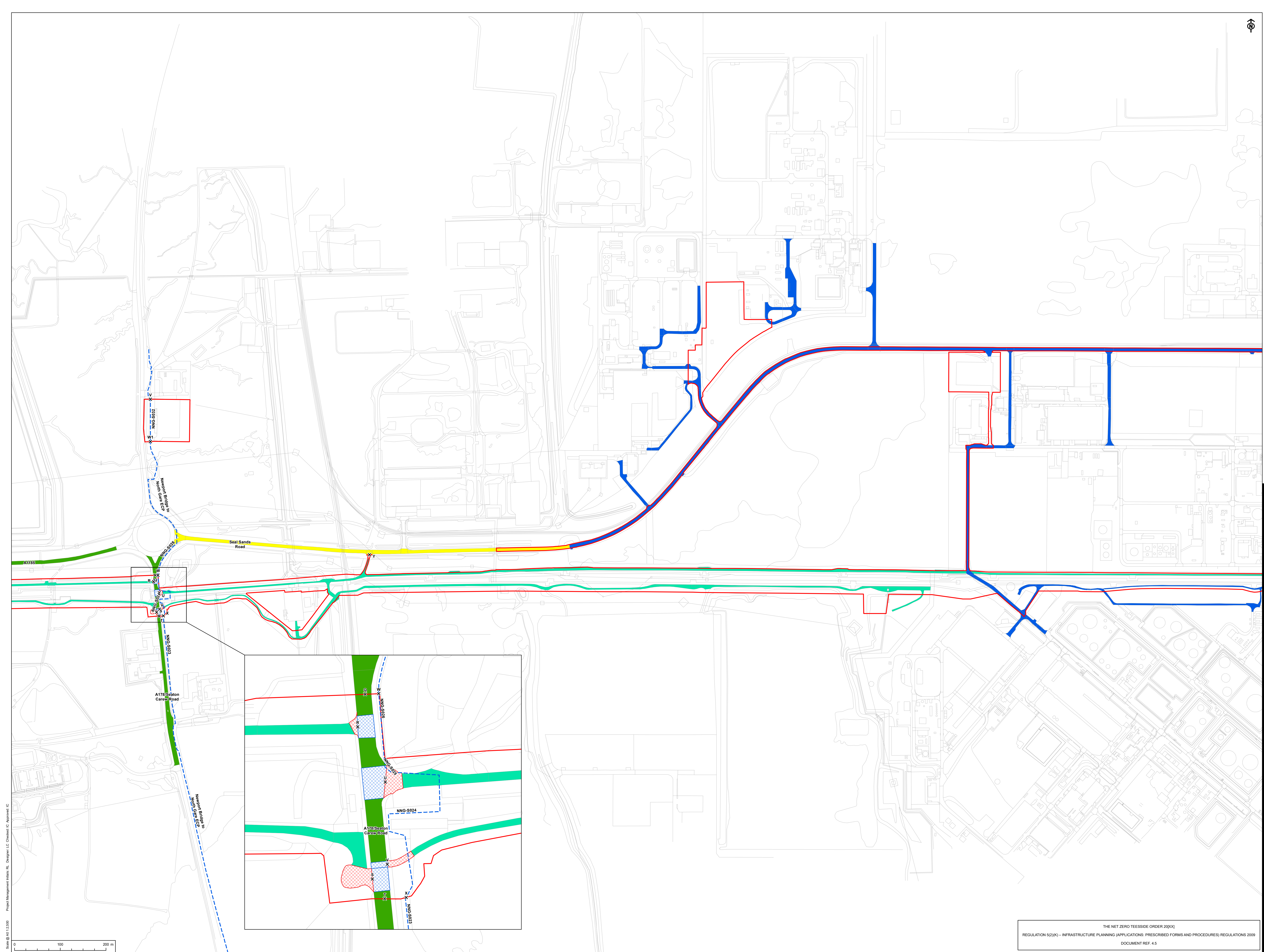


AECOM
 PROJECT
 NET ZERO TEESSIDE PROJECT
 Net Zero Teesside
 APPLICANTS
 NZT POWER LTD. AND NZNS STORAGE LTD.
 KEY
 Order Limits (Site Boundary)
 Private Road
 Private Track



THE NET ZERO TEESSIDE ORDER 20(X)
 REGULATION 5(2)(K) – INFRASTRUCTURE PLANNING (APPLICATIONS: PRESCRIBED FORMS AND PROCEDURES) REGULATIONS 2009
 DOCUMENT REF. 4.5
 TITLE
 ACCESS AND RIGHTS OF WAY PLANS
 DOCUMENT REF. 4.5
 REFERENCE
 NZT_OCT22_DCO_4.5_v5
 SHEET NUMBER
 5 of 7
 DATE
 OCTOBER 2022

Scale @ 1:12,500
 Project Management: Ingrid, R., Designer: G. Chubb, C. Adams, M. C.
 Contains Ordnance Survey Data © Crown copyright and database rights 2022. Ordnance Survey 0100031613. Contains public sector information licensed under the Open Government Licence v3.0.



AECOM

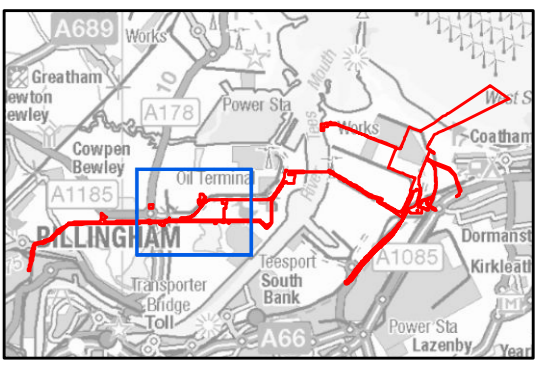
PROJECT
NET ZERO TEESIDE PROJECT

Net Zero Teesside

APPLICANTS
NZT POWER LTD. AND NZNS STORAGE LTD.

KEY

- Order Limits (Site Boundary)
- X Access Routes Details - ID
- PRoW - England Coast Path
- A Road
- Minor Road
- Private Road
- Private Track
- Private Maintenance
- Public Maintenance



TITLE
ACCESS AND RIGHTS OF WAY PLANS
DOCUMENT REF. 4.5

REGULATION 5(2)(K) – INFRASTRUCTURE PLANNING (APPLICATIONS: PRESCRIBED FORMS AND PROCEDURES) REGULATIONS 2009
DOCUMENT REF. 4.5

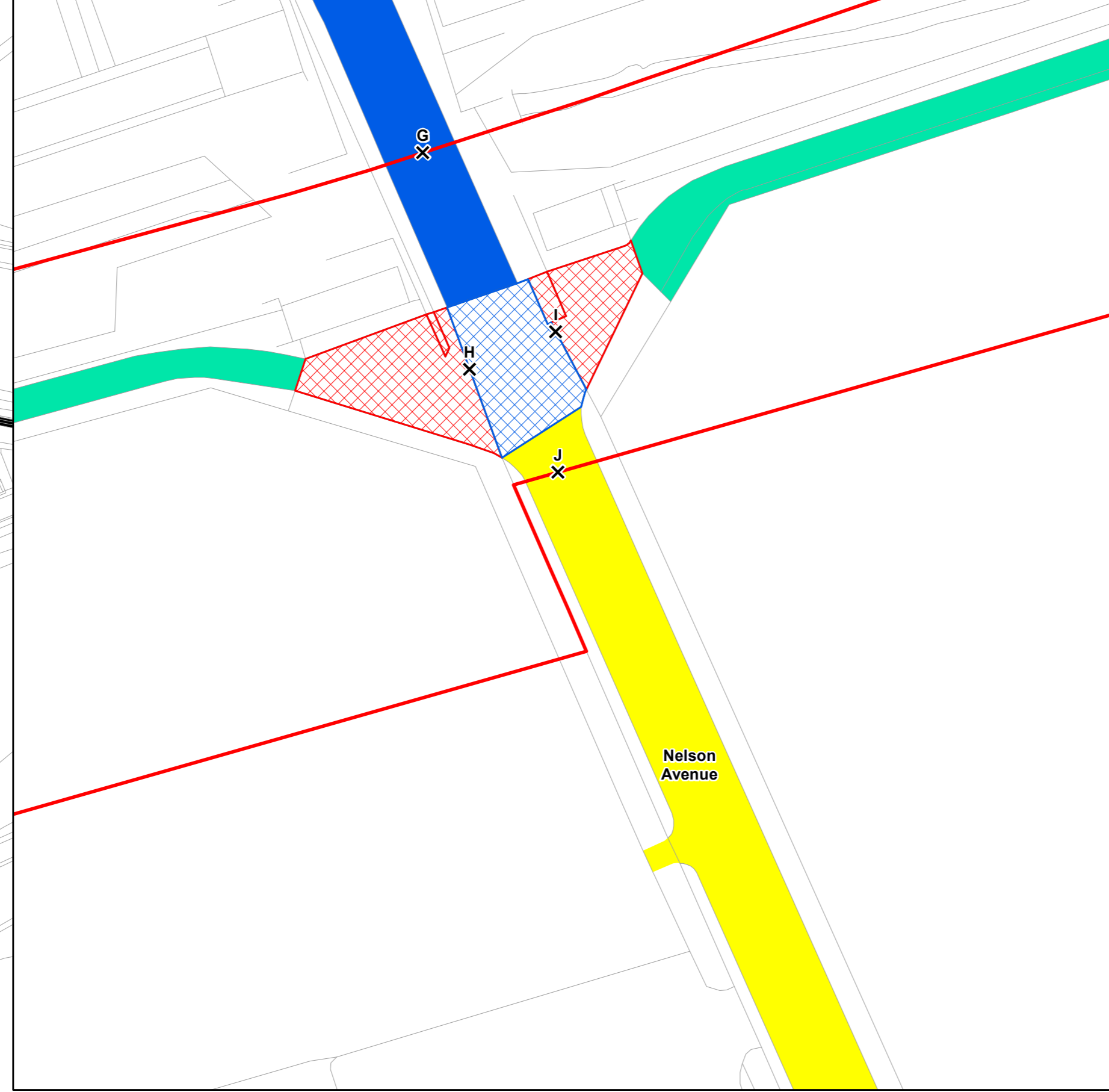
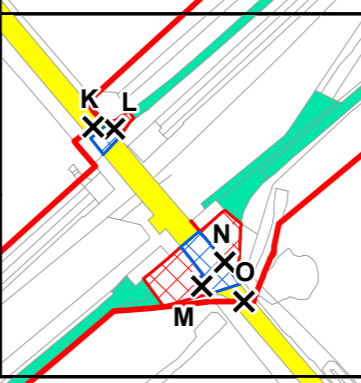
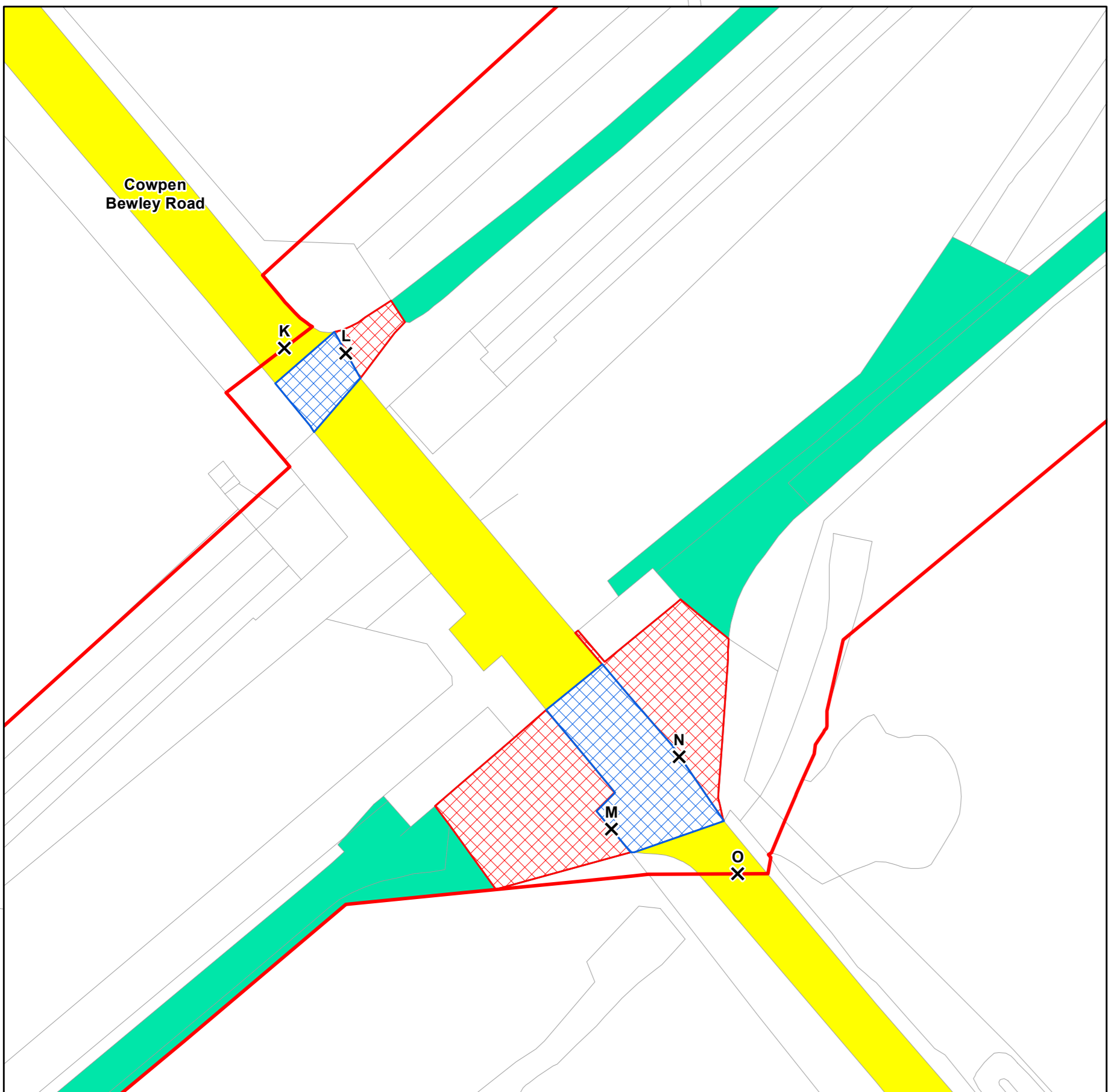
REFERENCE
NET_OCT22_DCO_4.5_v5
SHEET NUMBER
6 of 7

DATE
OCTOBER 2022

Scale @ 1:12,500
0 100 200 m

Contains Ordnance Survey Data © Crown copyright and database rights 2022. Ordnance Survey 1000031673. Contains public sector information licensed under the Open Government Licence v3.0.

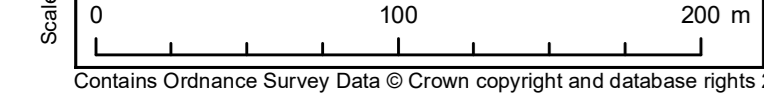
Project Management: Julie, R., Designer: C. Chubb, C. Approved: C.



Project Management: Ian Hill, RL, Designer: LC Chadwick, C. Approved: LC

Scale: @ 1:12500

Contains Ordnance Survey Data © Crown copyright and database rights 2022. Ordnance Survey 01000031673. Contains public sector information licensed under the Open Government Licence v3.0.



THE NET ZERO TEESIDE ORDER 20(X)
REGULATION 5(2)(K) – INFRASTRUCTURE PLANNING (APPLICATIONS: PRESCRIBED FORMS AND PROCEDURES) REGULATIONS 2009
DOCUMENT REF. 4.5

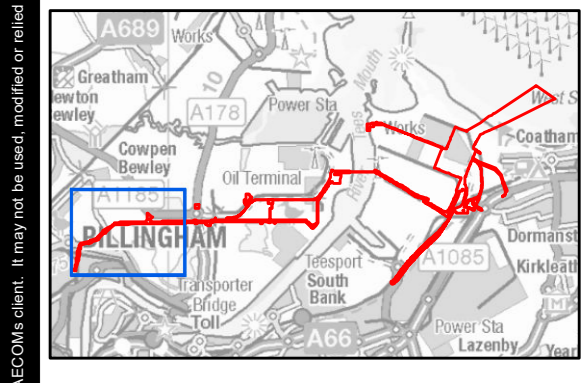
AECOM

PROJECT
NET ZERO TEESIDE PROJECT

APPLICANTS
NZT POWER LTD. AND NZNS STORAGE LTD.

KEY

- Order Limits (Site Boundary)
- Access Routes Details - ID
- A Road
- B Road
- Minor Road
- Private Road
- Private Track
- Railway Line
- Private Maintenance
- Public Maintenance



TITLE
ACCESS AND RIGHTS OF WAY PLANS
DOCUMENT REF. 4.5

REFERENCE
NET_OCT22_DCO_4.5_v5

SHEET NUMBER
7 of 7

DATE
OCTOBER 2022